


HENHAM WALKS

WALK No: **6**

TITLE: **Parsonage Farm via
Old Mead Lane**



Walk 6. Parsonage Farm via Old Mead Lane

Suitability: All.

Time: 40 minutes

Condition: Can be extremely muddy.

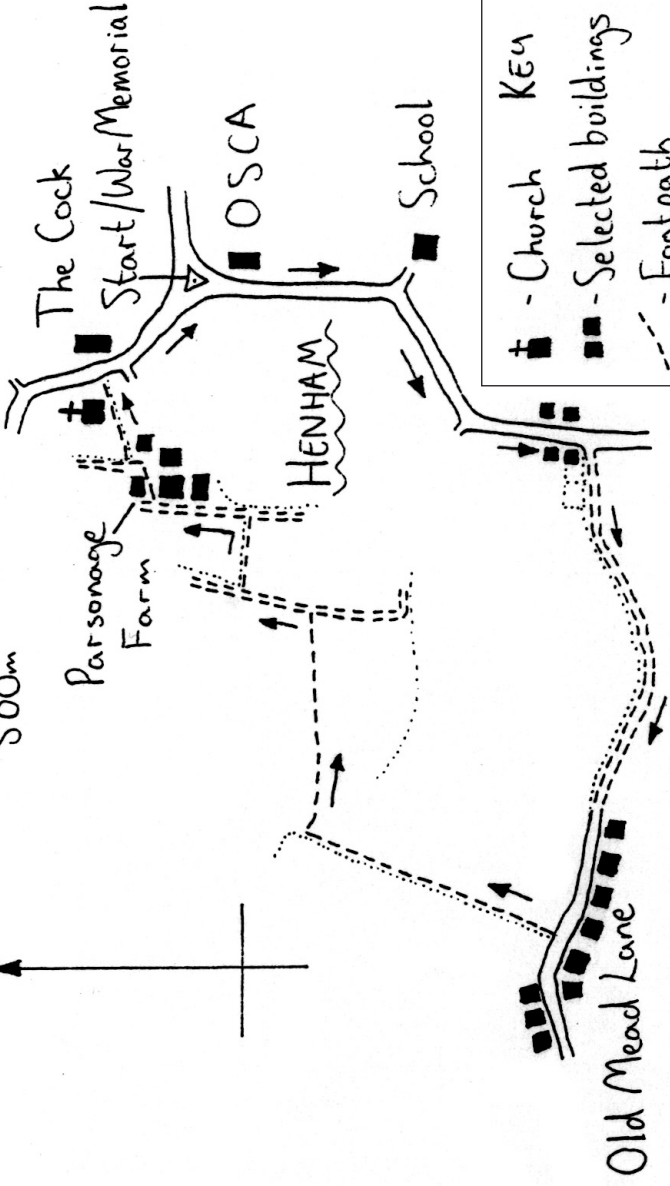
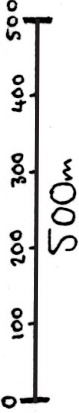
From the War Memorial walk south passing OSCA on your left. Continue through the village to the last house (Sunnymeade) on your right. Turn right down the footpath. Walk on until you reach the houses in Old Mead Lane. Continue for approximately 300 yards until reaching footpath sign on your right. (Watch out for oncoming traffic.) Turn right along the footpath.

This path hugs the hedge on your left and gives a wide view across to Henham on your right. At the end of the hedgerow the path turns right between two fields and at a junction with another path turn left.

At the end of the field on the right turn right keeping the fence on your left and walk towards the farm buildings. On reaching the farm buildings turn first left, then sharp right between the buildings and approach the church.

You will find an entrance into the churchyard near the corner. Pass through and turn right keeping close to the edge. Pass through the kissing gate and you come out opposite The Cock public house. Bear right and walk back towards the War Memorial.

N



- KEY
- Church
 - Selected buildings
 - Footpath
 - Track
 - Field boundary

